



balwois.com

UN SITE WEB CONVIVIAL ET EFFICACE DÉDIÉ AUX ÉQUIPES DE RECHERCHE ET QUI MOBILISE LES TECHNOLOGIES LES PLUS RÉCENTES.



DESIGN



DESIGN

Le design est esthétiquement adapté à l'objet du site. Ici, la couleur dominante bleue est utilisée pour le logo et l'image de marque du site - recherche sur l'eau.



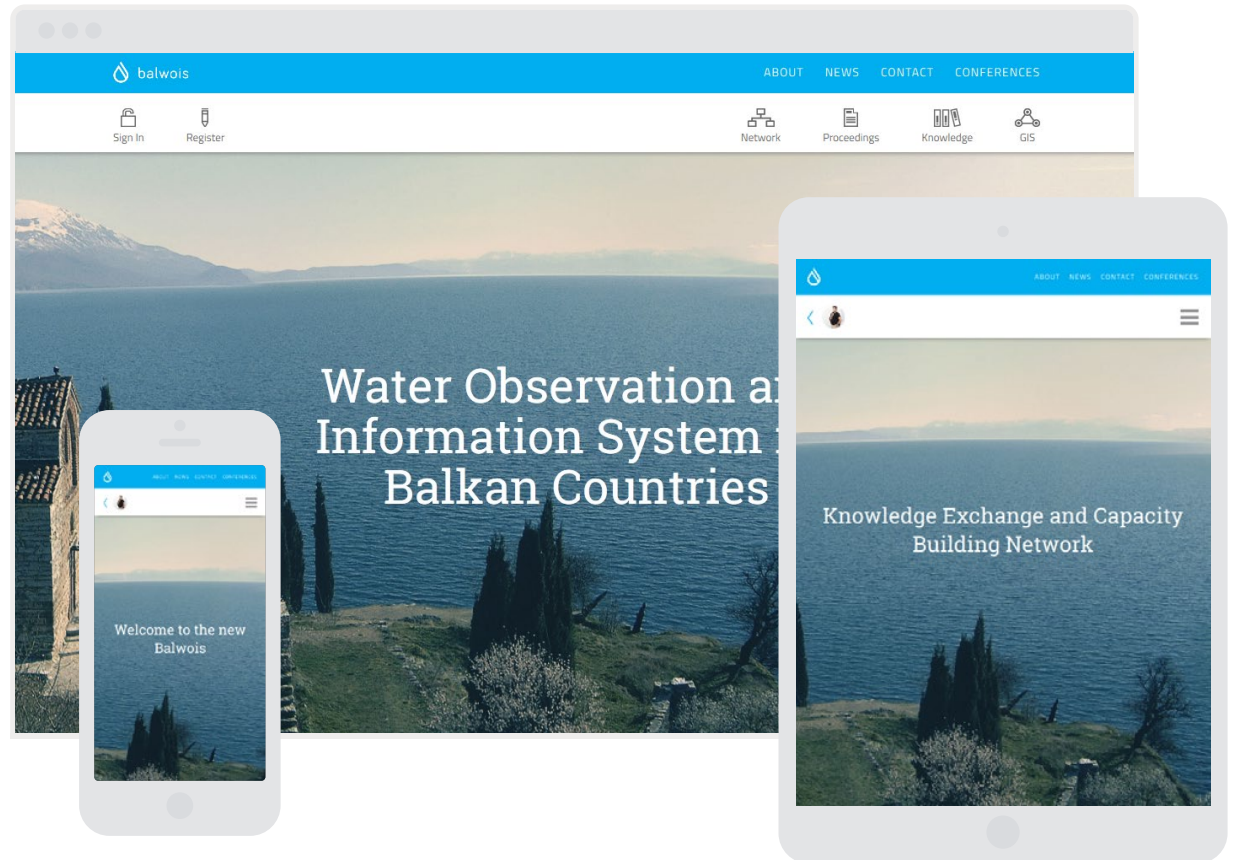


FRONT END



DESIGN

Le site web a une interface claire, conviviale et adaptée à une navigation simple et intuitive. Il est conçu pour s'adapter à tous les écrans : ordinateurs, tablettes et smartphones.



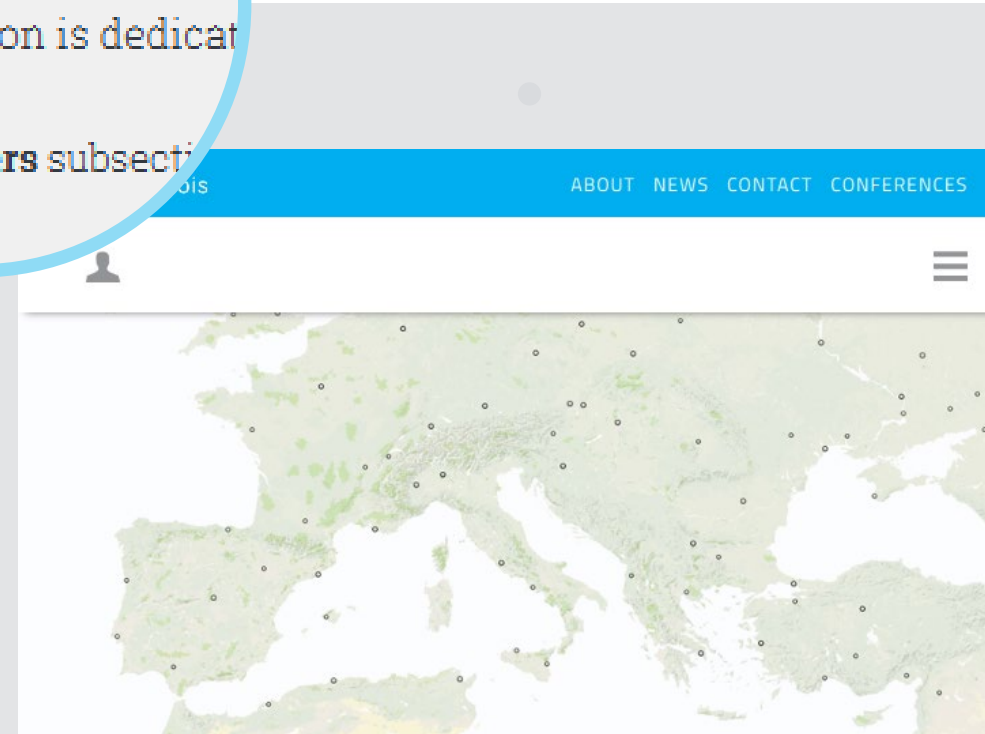
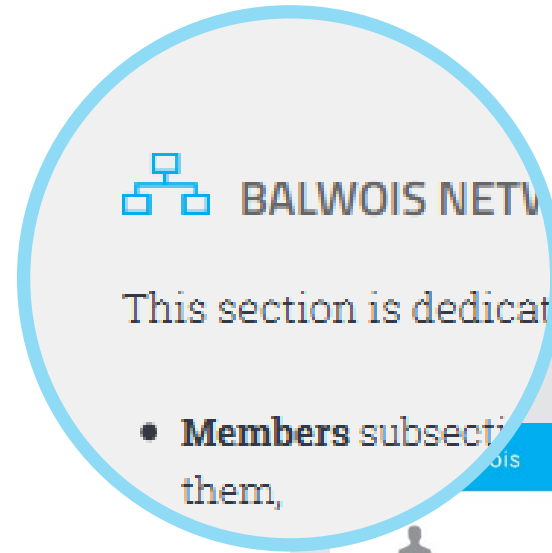


NETWORKING



NETWORKING

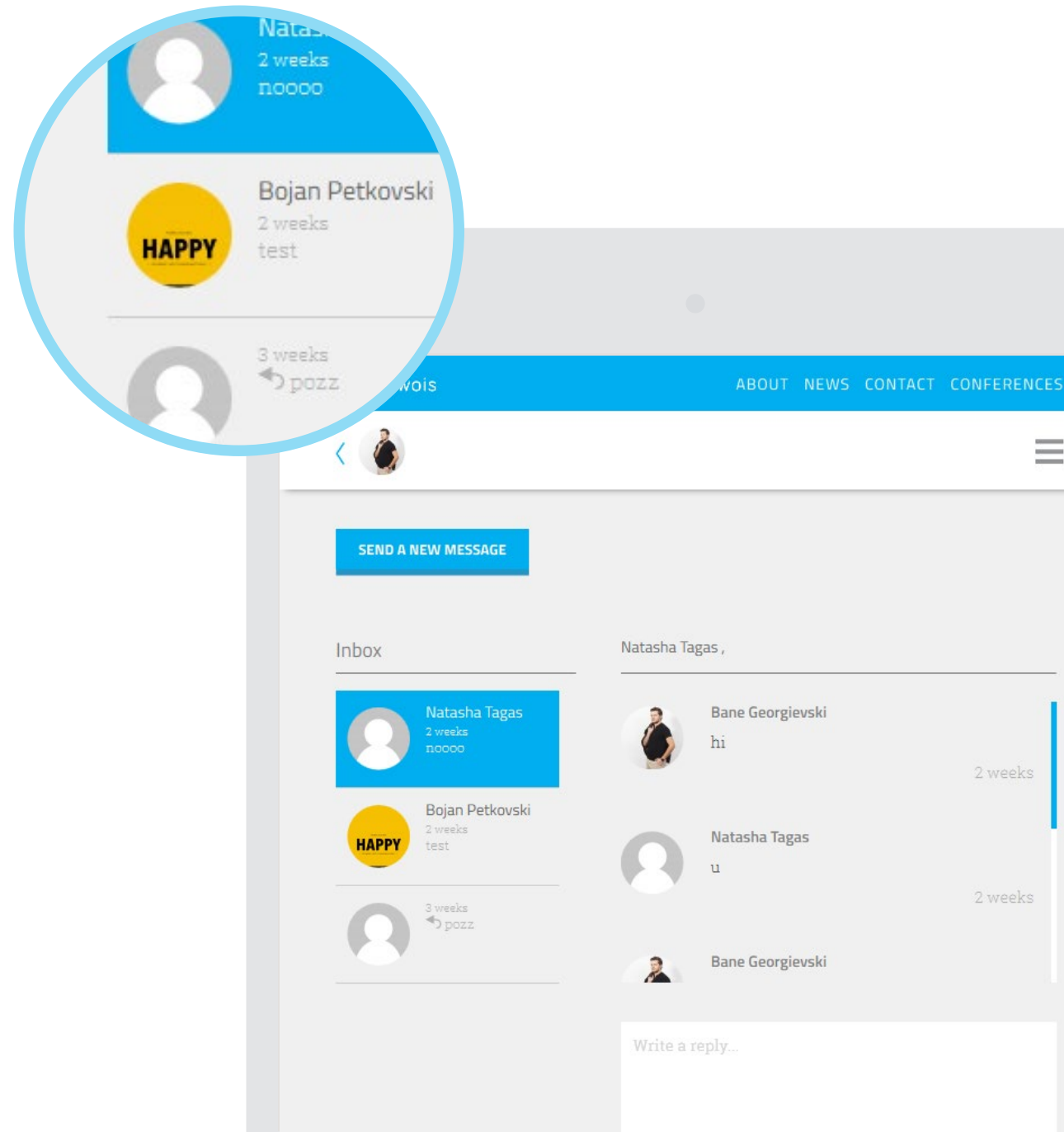
Le Networking propose une section dédiée aux membres et un forum.





NETWORKING

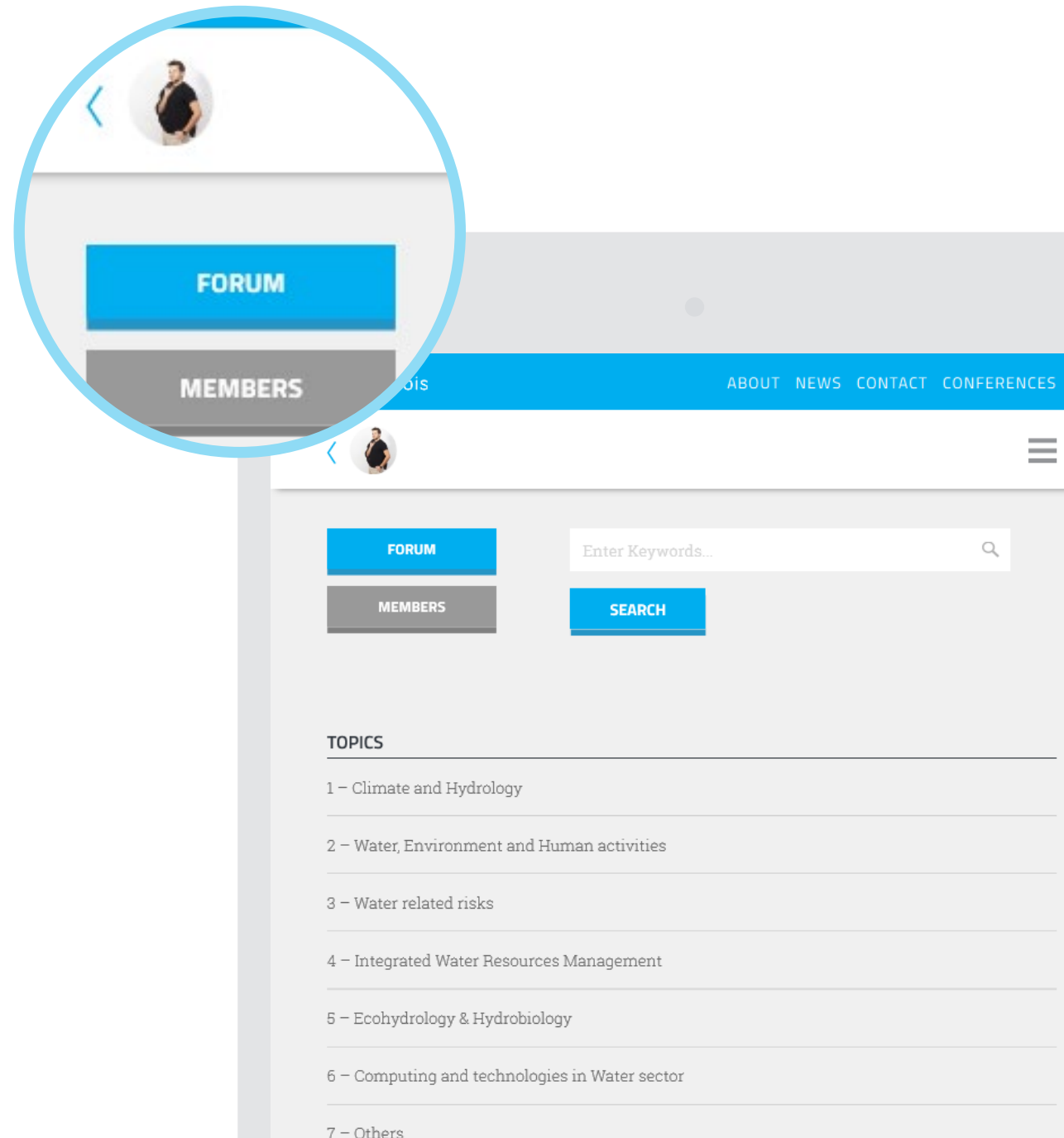
Les membres disposent d'un réseau social et d'un système de messagerie (chat) permet aux utilisateurs d'échanger avec les autres membres.





NETWORKING

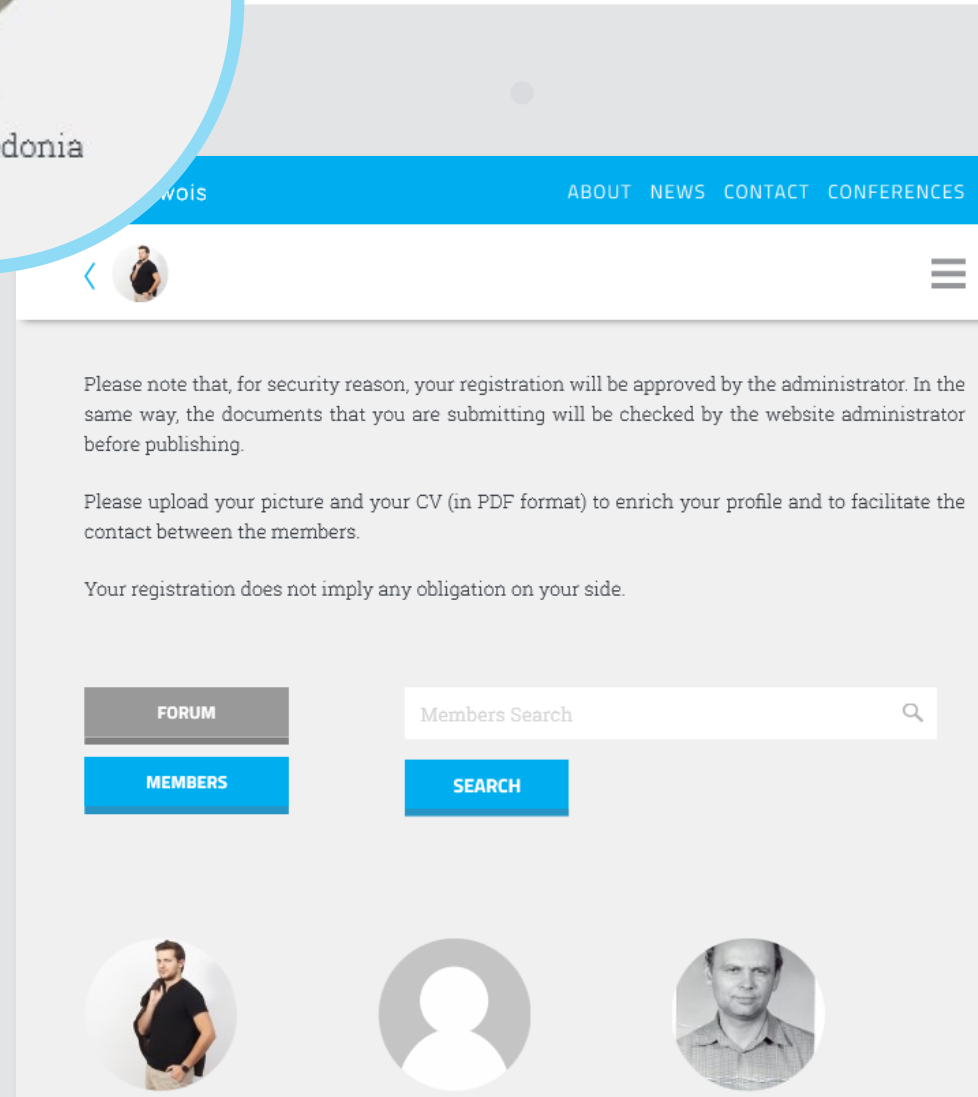

Les utilisateurs créent leur profil et peuvent ajouter des informations personnelles.





NETWORKING

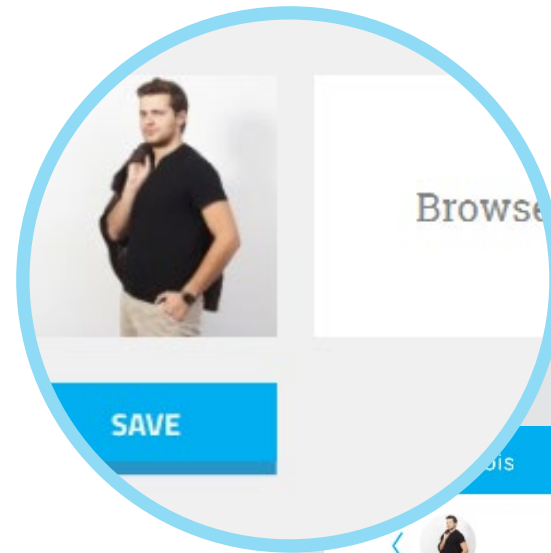
Un répertoire de membres avec un moteur de recherche.







NETWORKING


Un forum permet des discussions thématiques ou libres entre les membres.



ABOUT NEWS CONTACT CONFERENCES

<  

PROFILE IMAGE



SAVE

PROFILE INFO

SAVE

PERSONAL INFO



PROCEEDINGS



PROCEEDINGS

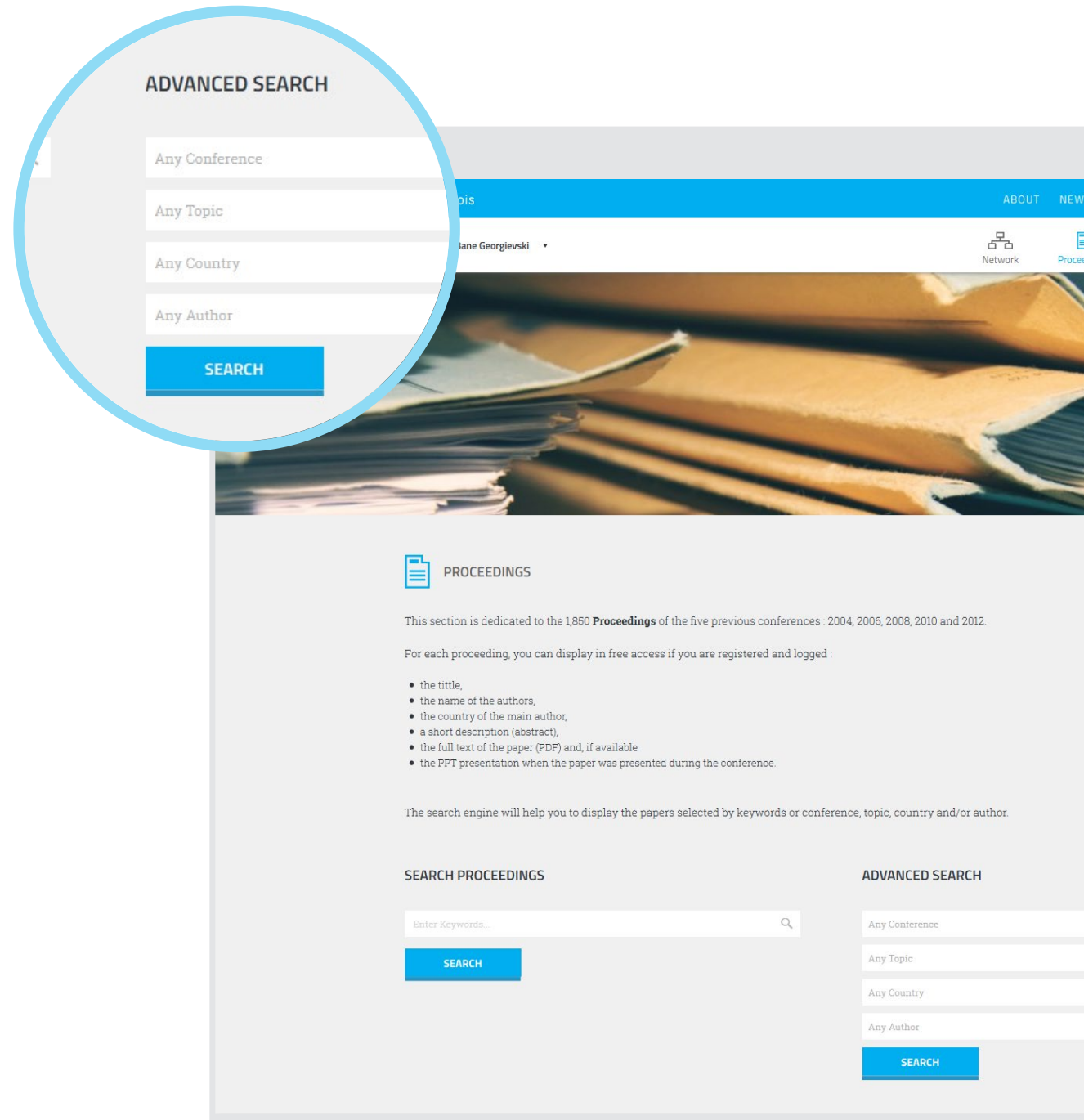
Le site permet de diffuser les publications scientifiques de l'unité de recherche, des projets, des conférences, etc.

The image shows a screenshot of a website's search results page. A magnifying glass graphic is centered over the first search result. The search results are listed under the heading "Search Results for:". The first result is titled "210 – TECHNIQUE FOR SCENARIO PREDICTING THE IMPACT OF POSSIBLE CLIMATE CHANGE ON WATER BALANCE COMPONENTS OF NORTHERN RIVER BASINS" and includes tags "BALWOIS 2012 / Yeugeniy Mikhailovich Gusev". Below the title is a "READ MORE" link. The second result is titled "470 – IMPACT OF CLIMATE CHANGES ON NUMBER DAYS WITH FOG IN BOSNIA AND HERZEGOVINA" and includes tags "BALWOIS 2012 / Enis Krecinic", with a "READ MORE" link below. The third result is titled "490 – CLIMATIC RISKS FOR RAPESEED (BRASSICA NAPUS, L.) GROWING IN SOFIA REGION, BULGARIA" and includes tags "BALWOIS 2012 / Milena Moteva", with a "READ MORE" link below. The website header includes a navigation menu with "ABOUT" and "Network" (with a network icon), and a search bar with a magnifying glass icon.



PROCEEDINGS

Elles sont accessibles par un moteur de recherche par mots-clé ou par attribut (thème, pays, auteur, etc.).



ADVANCED SEARCH

SEARCH



PROCEEDINGS

This section is dedicated to the 1,850 **Proceedings** of the five previous conferences : 2004, 2006, 2008, 2010 and 2012.

For each proceeding, you can display in free access if you are registered and logged :

- the title,
- the name of the authors,
- the country of the main author,
- a short description (abstract),
- the full text of the paper (PDF) and, if available
- the PPT presentation when the paper was presented during the conference.

The search engine will help you to display the papers selected by keywords or conference, topic, country and/or author.

SEARCH PROCEEDINGS



SEARCH

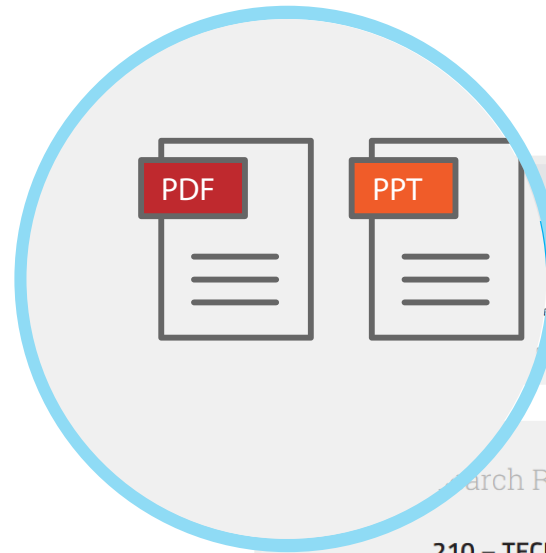
ADVANCED SEARCH

SEARCH



PROCEEDINGS

A chaque publication peuvent correspondre un document PDF et une présentation PPT.



210 – TECHNIQUE FOR SCENARIO PREDICTING THE IMPACT OF POSSIBLE CLIMATE CHANGE ON WATER BALANCE COMPONENTS OF NORTHERN RIVER BASINS

Tags: BALWOIS 2012 / Yeugeny Mikhailovich Gusev

[READ MORE](#)

470 – IMPACT OF CLIMATE CHANGES ON NUMBER DAYS WITH FOG IN BOSNIA AND HERZEGOVINA

Tags: BALWOIS 2012 / Enis Krecinic

[READ MORE](#)

490 – CLIMATIC RISKS FOR RAPESEED (BRASSICA NAPUS, L.) GROWING IN SOFIA REGION, BULGARIA

Tags: BALWOIS 2012 / Milena Moteva

[READ MORE](#)

163 – PRECIPITATION REGIME OF WATER BASIN KRIVA REKA



KNOWLEDGE BASE



KNOWLEDGE BASE

Le site web a une base de connaissance construite par les membres habilités à télécharger des documents.

The screenshot shows a web interface for a knowledge base. A search form is highlighted with a blue circle, containing a text input field labeled "Type the text", a "Topic" dropdown menu, an "Institutions" dropdown menu, and a blue "SUBMIT" button. Below the search form, there is a list of articles. Each article entry includes a title, a "Topic" label, and a list of tags. The articles shown are:

- INSURED - INFORMATION SYSTEM FOR AN INTEGRATED AND SUSTAINABLE USE OF WATER RESOURCES OF DRINI (DRIM) RIVER**
Topic: [Topic](#)
Tags: Albania / BALWOIS 2004 / Miriam Bogdani
- 2008-116 Correlation Between Large Water Content and Fractal Structure in Volcanic Soils**
Topic: [Topic](#)
Tags: France / Water bodies protection and Ecohydrology / BALWOIS 2008 / Thierry Woignier
- 2010-763 Low Water Transport in Fractal Microstructure of Tropical Soils : Application to Pesticides Trapping**
Topic: [Topic](#)
Tags: France / Water bodies protection and Ecohydrology / BALWOIS 2010 / Thierry Woignier
- 2012 - Mapping Water Use**
Topic: [Topic](#)
Description: Dr. Martha Anderson, research scientist, presents images from the Landsat satellite to show the impact of drought on U.S. farms with reduced evapotranspiration, the total amount of water used, and the resulting impact on growing crops.../...
- 2013 - Climate Change - The Summary for Policymakers**
Topic: [Topic](#)
Description: The Working Group I contribution to the Fifth Assessment Report (AR5) considers new evidence of independent scientific analyses from paleoclimate archives, theoretical simulations using climate models. Its contribution to the IPCC's Fourth Assessment Report (AR4) incorporates subsequent new findings. In the fifth assessment cycle, the IPCC Special Report on Managing the Risks of Extreme Events and Disasters to Advance Climate Resilience (SREX) is an important basis for information on extreme events and climate extremes.../...
- 2014 - A Year of Weather 2013**
Topic: [Topic](#)
Description: The visualisation, comprised of images from the European Earth Radiation Budget Experiment (EUMETSAT), NOAA and the Japanese Meteorological Agency (JMA), shows the globe during 2013, with comments on the weather events.../...
- 939 - CARIBSAT PROJECT : A**
Topic: [Topic](#)



KNOWLEDGE BASE

Chaque document (rapport, multimedia, etc...) est décrit et est classé par thème, région, type de document, institution, etc.

The screenshot shows a search results page with a blue header and a search bar. A circular callout highlights the first search result. Below the callout, other search results are visible, including '2013 - Climate Change - Physical Basis - Summary for Policymakers', '2014 - A Year of Weather - Eumetsat', and '2008 - Interview Marc Morell'. The page also features a 'Network' icon in the top right corner.

Search Results

2012 – Mapping Water Use from Space – Martha Anderson
Marc Morell / January 31, 2014
Tags: Remote sensing / North America / Videos

Dr. Martha Anderson, research scientist, USDA, will talk about using images from the Landsat satellite program to monitor water use and drought on U.S. farms with pinpoint accuracy to measure evapotranspiration, the total amount of water used in the process of growing crops .../...

[VIEW SOURCE](#)

2013 – Climate Change – Physical Basis – Summary for Policymakers
Marc Morell / January 30, 2014
Tags: Climate / International Organization for Climate Assessment

The Working Group I contribution to the Fifth Assessment Report (AR5) considers new evidence of climate change, scientific analyses from observations and model simulations, archives, theoretical studies of climate change, and projections from climate models. It builds upon the Working Group I contribution to the Fourth Assessment Report (AR4).

[VIEW SOURCE](#)

2014 – A Year of Weather – Eumetsat
Marc Morell / January 28, 2014
Tags: Climate / International Organization for Climate Assessment

The visualisation, comprised of images from EUMETSAT, NOAA and the JMA, shows the Earth's weather patterns over the globe during 2013, with commentary from EUMETSAT. The satellite data layer is supported by the 'Next Generation' ground maps, which are available at [www.eumetsat.int](#).

[VIEW SOURCE](#)

2008 – Interview Marc Morell
/ January 30, 2014
Tags: Balkan / Videos

[VIEW SOURCE](#)

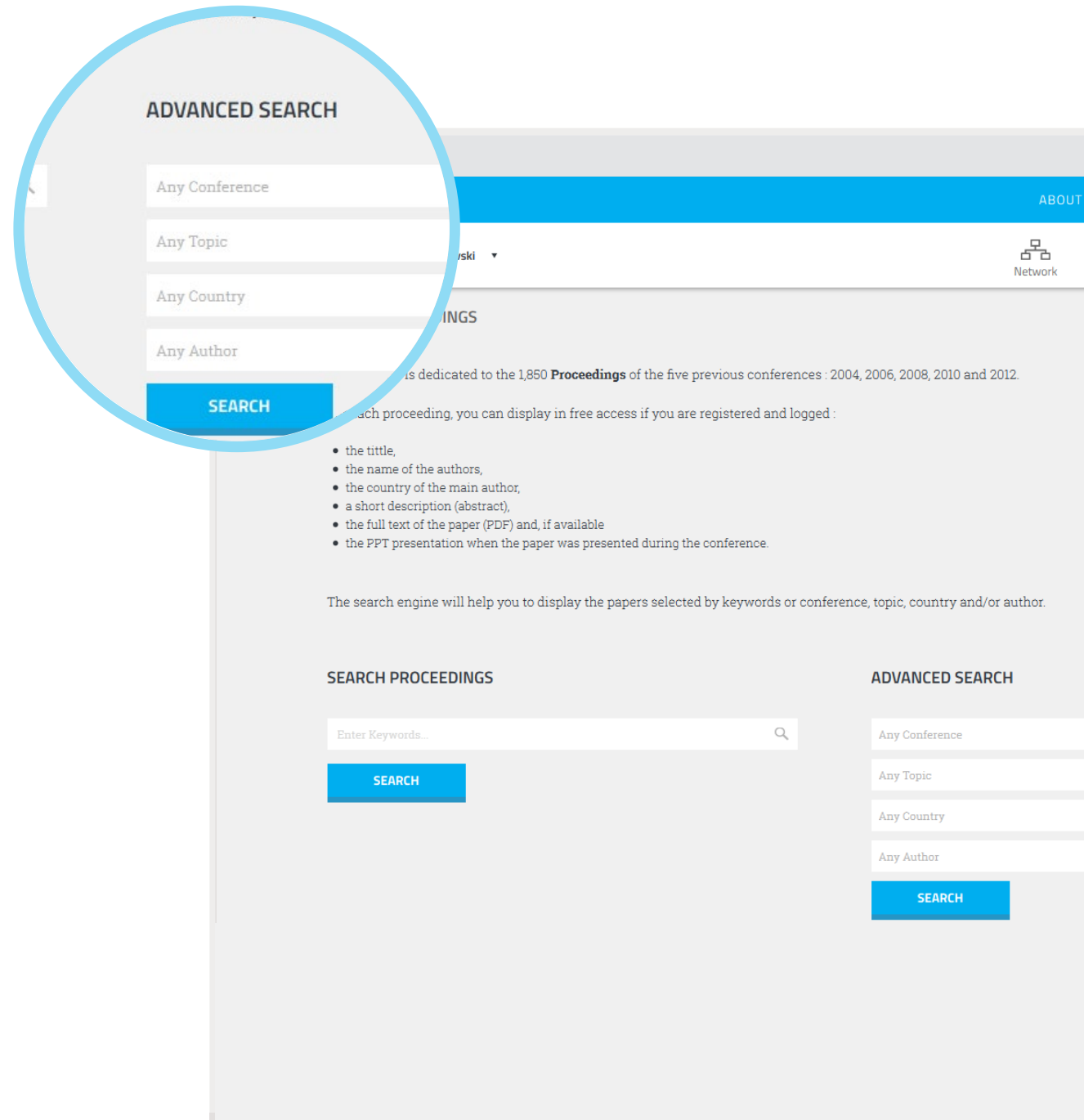
2004/2012 – BALWOIS Conferences pictures

2013 – Climate change, the science



KNOWLEDGE BASE

Les documents sont accessibles par un moteur de recherche par mots-clé ou par attributs.





BACK-END & DATABASE



BACK -END & DATABASE

Les bases de données du site web ont été reconstruites et adaptées à la structure des bases de données de Wordpress.



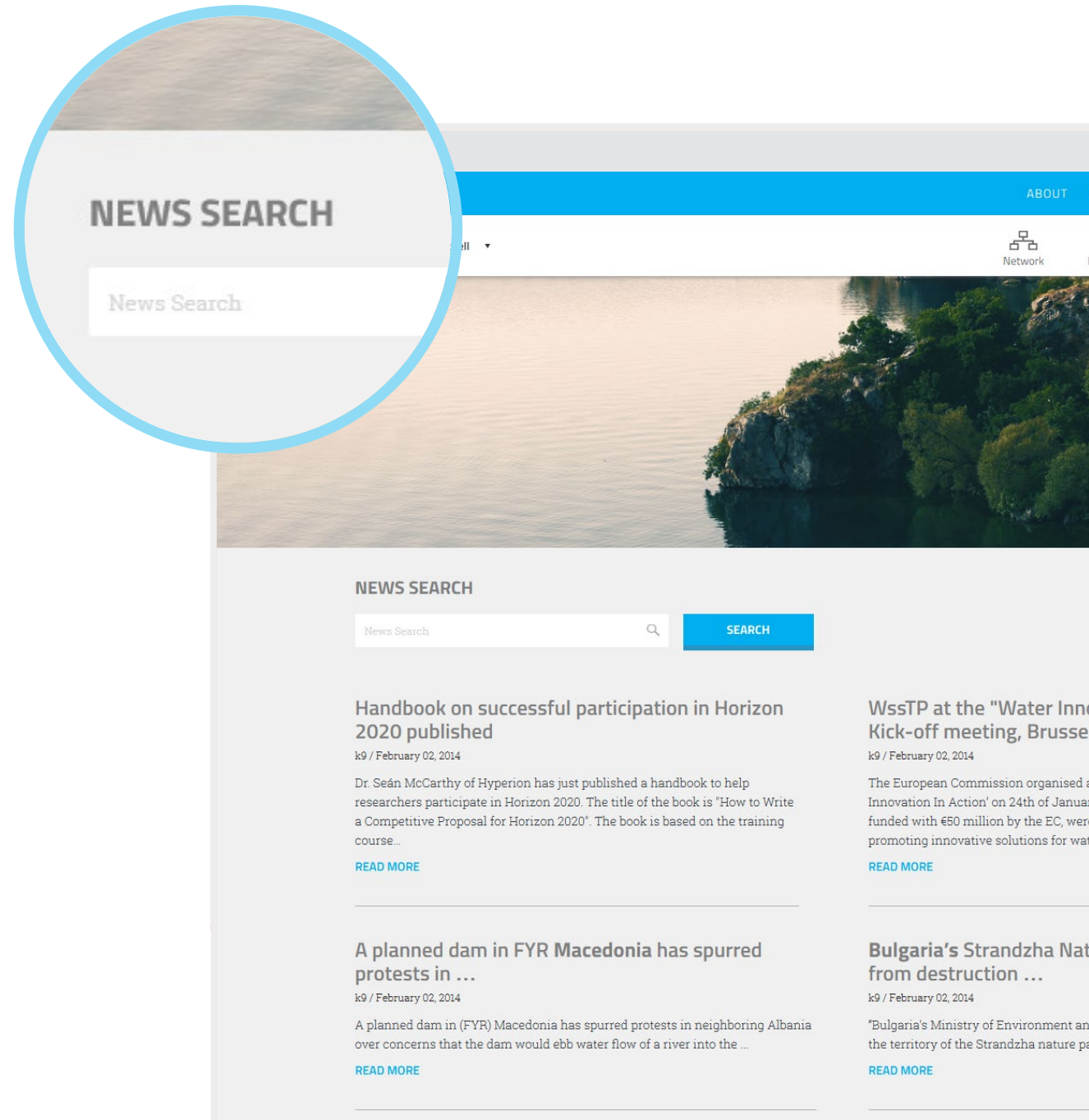


NEWS



NEWS

Le site web dispose d'une rubrique de 'news' qui est alimentée automatiquement par des liens RSS externes ou par des informations créées par l'administrateur ou par les membres habilités.



NEWS SEARCH

News Search

NEWS SEARCH

News Search



SEARCH

Handbook on successful participation in Horizon 2020 published

k9 / February 02, 2014

Dr. Seán McCarthy of Hyperion has just published a handbook to help researchers participate in Horizon 2020. The title of the book is "How to Write a Competitive Proposal for Horizon 2020". The book is based on the training course...

[READ MORE](#)

A planned dam in FYR Macedonia has spurred protests in ...

k9 / February 02, 2014

A planned dam in (FYR) Macedonia has spurred protests in neighboring Albania over concerns that the dam would ebb water flow of a river into the ...

[READ MORE](#)

WssTP at the "Water Innovation In Action" Kick-off meeting, Brussels

k9 / February 02, 2014

The European Commission organised a "Water Innovation In Action" Kick-off meeting on 24th of January 2014, funded with €50 million by the EC, with the aim of promoting innovative solutions for water management...

[READ MORE](#)

Bulgaria's Strandzha National Park faces threat from destruction ...

k9 / February 02, 2014

"Bulgaria's Ministry of Environment and Climate Change has announced that the territory of the Strandzha nature park is under threat from destruction...

[READ MORE](#)



The Ghost Kickstarter Campaign

Check out the latest news, updates, and behind-the-scenes content from the Ghost Kickstarter campaign. Stay up to date on all the latest news, updates, and behind-the-scenes content from the Ghost Kickstarter campaign.

What Do You Have to Say? Say It With Ghost

Whether you're a seasoned writer or a newbie, Ghost has the tools and resources you need to get started. From our powerful editor to our flexible pricing, we've got you covered. So go ahead and say what you need to say with Ghost.

Just Write

Ghost has content writing tools, tips, and resources to help you get started. Whether you're a seasoned writer or a newbie, Ghost has the tools and resources you need to get started. From our powerful editor to our flexible pricing, we've got you covered.

A Dashboard That Makes Sense

Ghost's dashboard is designed to be intuitive and easy to use. Whether you're a seasoned writer or a newbie, Ghost has the tools and resources you need to get started. From our powerful editor to our flexible pricing, we've got you covered.

Just Write

Ghost has content writing tools, tips, and resources to help you get started. Whether you're a seasoned writer or a newbie, Ghost has the tools and resources you need to get started. From our powerful editor to our flexible pricing, we've got you covered.



ADMINISTRATION



ADMINISTRATION

L'administrateur gère l'ensemble du contenu du site web avec les membres habilités.

The image shows a screenshot of a web administration interface. A circular callout highlights the 'K9Members' menu item in the sidebar, which has expanded to show sub-options: 'K9Members', 'Member Administration', and 'Configure Mail'. The main content area displays a list of proceedings, each with a checkbox and a title. The titles include:

- 470 - IMPACT OF CLIMATE CHANGES ON NUMBER DAYS WITH FOG IN BOSNIA AND HERZEGOVINA
- 490 - CLIMATIC RISKS FOR RAPESEED (BRASSICA NAPUS, L.) GROWING IN SOFIA REGION, BULGARIA
- 163 - PRECIPITATION REGIME OF WATER BASIN KRIVA REKA
- 92 - SPATIAL LAYOUT OF FORECASTED EXTREME TEMPERATURES IN THE CITY OF MURCIA (SPAIN)
- 776 - REGIONAL HYDROLOGICAL SIGNS FOR CLIMATE CHANGE (BASQUE COUNTRY)
- 962 - CLIMATIC WARMING DUE TO OVERGRAZING AND RELATIONSHIP BETWEEN LAND SURFACE TEMPERATURE (L... KYZYLKUM ZONES, UZBEKISTAN
- 737 - THE RELATIONSHIP BETWEEN ATMOSPHERIC AEROSOLS AND RAINFALL OVER THE THREE CITIES IN KENYA
- 990 - WATER AVAILABILITY UNDER CLIMATE CHANGE IN CITIES IN SEMI-ARID REGIONS IN MEXICO
- 628 - CORRELATIONS OF STREAM FLOW AND CLIMATIC VARIABLES IN TURKEY
- 289 - THE WATER BALANCE IN THE CHANGING CLIMATE FOR THE SELECTED STATIONS OF WIELKOPOLSKA REGION
- 443 - FORECASTING FOR DUST STORMS OVER SAUDI ARABIA FROM NUMERICAL MODELS
- 577 - SOLAR INFLUENCES ON LOCAL VARIATIONS OF RIVER STREAMFLOWS
- 588 - THE ANNUAL VARIATION OF THE SHALLOW GROUNDWATER LEVELS BY DIVERSE CLIMATE SCENARIOS IN LAT...



TECHNOLOGIES

TECHNOLOGIES

PHP

MySQL

Javascript

HTML5

CSS3

Wordpress(CMS)



